

Map data ©2021 Google, INEGI 50 mi

San Ysidro Land Port of Entry















720 E San Ysidro Blvd, San Diego, CA 92173

Follow Escenica Tijuana-Ensenada/México-1D and México 1 to Bahía de los Ángeles, México



10 hr 7 min (400 mi)

- ↑ 1. Head northwest on John J. Montgomery Fwy/San Diego Fwy
446 ft
- ↗ 2. Slight right onto E San Ysidro Blvd
377 ft
- ↶ 3. Turn left to stay on E San Ysidro Blvd
0.1 mi
- ↶ 4. Use the left 2 lanes to turn left onto Camino De La Plaza
0.3 mi
- ↗ 5. Turn right onto the ramp to Mexico
0.2 mi
- ↑ 6. Continue straight
⚠ Entering Mexico
0.3 mi

7. Continue on Dist Caracol Zona del Río/Puente México
0.3 mi
- ↑ 8. Continue straight onto Dist Caracol Zona del Río/Puente México/Vía de la Juventud Ote
0.2 mi
- ↪ 9. Keep right to stay on Dist Caracol Zona del Río/Puente México/Vía de la Juventud Ote
0.2 mi
- ↪ 10. Use the right 2 lanes to take the exit toward Rosarito/La Mesa/Ensenada(Libre)
0.3 mi
- ↑ 11. Merge onto Av. Vía Rápida Pte.
0.6 mi
- ↪ 12. Take the exit toward Aeropuerto/Rosarito
95 ft
- ↑ 13. Merge onto Av. Vía Rápida Pte.
436 ft
- ↑ 14. Turn right to merge onto Carr. Transpeninsular/Blvd. Cuauhtémoc Nte./México 1 toward Aeropuerto/Rosarito
0.2 mi
- ⦿ 15. At the roundabout, take the 2nd exit and stay on Carr. Transpeninsular/Blvd. Cuauhtémoc Nte./México 1
- Continue to follow Carr. Transpeninsular/México 1
 - Pass by Fitness Kitchen Tijuana (on the right)
- 0.3 mi
- ↶ 16. Use any lane to turn left onto Carr. Transpeninsular/Blvd. Cuauhtemoc Sur/Blvd. Cuauhtemoc Sur Pte./Tijuana - Rosarito/México 1
- Pass by Valores Universales (on the right)
- 0.1 mi
- ↶ 17. Use the left 3 lanes to turn slightly left to stay on Carr. Transpeninsular/Blvd. Cuauhtemoc Sur/Blvd. Cuauhtemoc Sur Pte./Tijuana - Rosarito/México 1
- Continue to follow Carr. Transpeninsular/México 1
 - Pass by Plaza Tropicana (on the left in 0.4 mi)
- 11.5 mi
- ↑ 18. Use the right lane to take the Carretera Federal 1 de Cuota ramp to Ensenada
0.2 mi

-  19. Merge onto Escenica Tijuana-Ensenada/México-1D
 Toll road
43.6 mi
-  20. Continue onto Carr. Transpeninsular/Rosarito - Ensenada/México 1
4.7 mi
-  21. Use the right 2 lanes to turn slightly right onto Carr. Transpeninsular/Blvd. Fernando Consag/Rosarito - Ensenada/México 1/México 3
 Continue to follow Carr. Transpeninsular/Rosarito - Ensenada/México 1
 Pass by Citavisa (on the right in 2.8 mi)
4.2 mi
-  22. Turn left onto Blvd Estancia/Carr. Transpeninsular/Ensenada - Rosarito/Rosarito - Ensenada/México 1
0.5 mi
-  23. Turn right after OXXO (on the left)
 Continue to follow Carr. Transpeninsular/México 1
 Pass by Tortilleria Chapultepec (on the right in 4.0 mi)
8.0 mi
-  24. Continue straight onto Carr. Transpeninsular/Ensenada - Lázaro Cárdenas/México 1
 Continue to follow Carr. Transpeninsular/México 1
284 mi
-  25. Slight left onto Bahía de los Ángeles - Punta Prieta/Punta Prieta - Bahía de los Ángeles/México 1
 Continue to follow Punta Prieta - Bahía de los Ángeles/México 1
40.6 mi

Drive to your destination

- 2 min (0.4 mi)
-  26. At the roundabout, continue straight
0.2 mi
-  27. Turn right
0.2 mi

Bahía de los Ángeles

22980 Baja California, Mexico

These directions are for planning purposes only. You may find that construction projects, traffic, weather, or other events may cause conditions to

differ from the map results, and you should plan your route accordingly. You must obey all signs or notices regarding your route.